



CLIMBING GUIDEBOOK



ROCK CLIMBING DREŽNICA SECTOR TOPLO

DREŽNICA

Drežnica is one of the oldest climbing areas in BiH and has raised many climbing generations across the country. Due to the exceptional beauty of nature, top quality rock, beautiful ambience and accessibility, it is one of the most visited climbing areas in Bosnia and Herzegovina.



Whether you are coming from the direction of Mostar or Jablanica, at the very entrance to the imposing canyon of the river Neretva, you can guess what kind of climbing area it is.

Located between the Čvrsnica massif (2228 m above sea level) in the north and Čabulja (1780 m above sea level) in the south, Drežnica, together with the Drežanka river, has sunk deep into one of the deepest (1400 m) and most beautiful canyons in Europe.

In addition to the natural beauty, the location is extremely rich in cultural and historical heritage. On the climbing area, there is an inscription of Duke Mastan Bubanjić from the 14th century carved into the rock in Bosnian Cyrillic and declared a national monument of Bosnia and Herzegovina.

Equipping the first routes began in 1997 and in the first few years about 50 routes for sport climbing were set. To date, many of these routes have been renovated, but also equipped with many new ones, so there are currently over 100 routes for sport climbing.

Due to the exceptional quality and variety of monolithic limestone rocks, it is possible to find almost all climbing styles in the same place. Whether you are looking for easier routes ideal for beginners or for the more demanding ones preferred by more experienced climbers, this is the ideal place for you. The location is extremely suitable for camping under the rock itself.

SECTOR TOPLO

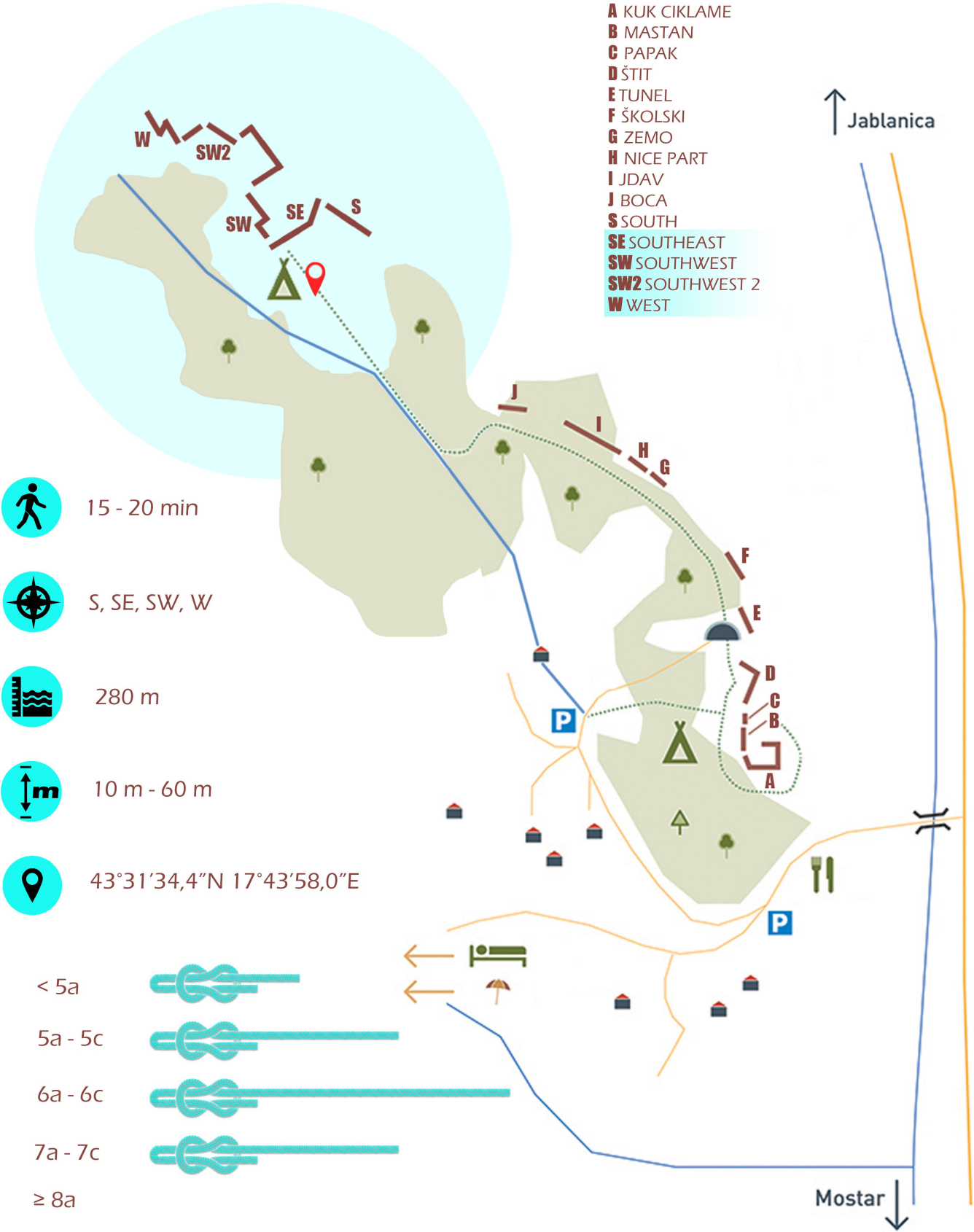
Deep in the old hornbeam and oak forest, at the very beginning of the stream throughout the year flow meadows of flowers in the Toplo sector area, its rock like the teeth of time rises towards the sky and dominates the ambience with its grayness.

As soon as you arrive in the climbing area, when you get out of your car in the distance, you will notice this attractive large piece of rock. In just 20 minutes walk from the first climbing sectors following the stream you will reach the Toplo sector. The site has the potential to equip over 50 routes of top quality length and up to 60 meters of monolithic rock, from the easiest to the most difficult. Whether you are looking for flat and vertical slabs, or looking for overhanging rocks, you can even find monolithic cracks longer than 20 meters, which is a rarity for our areas.

On the occasion of the CANYON CLIMBING CONNECTIONS project, the ASPK Neretva club started equipping the Toplo sector at the beginning of 2021. So far, it has been equipped with over 20 routes for sport climbing in the difficulty range, according to the French scale, from 5a to 7c. Any suggestions and proposals regarding the grading of routes and possible corrections will be welcomed on our club's website.



SECTOR TOPLO - MAP



SOUTH

1

NO GODS, NO MASTERS 6b+

12

20m

VERTICAL

2

WHIPS DON'T LIE 6b

12

15m

VERTICAL

3

HARONOVA LAĐA 6a

12

25m

VERTICAL

4

GLATKI 6a

12

25m

VERTICAL

5

PROBAJ GA 6b

12

25m

VERTICAL

6

GAU MATA 5c

12

25m

VERTICAL


7

BRIDKO 5c

12

20m

VERTICAL



SOUTH - EAST



STARI FREND 6a (MULTI - PITCH)

1



12



50m



OVERHANG



DIONIZOV 6?

2



12



15m



OVERHANG



SOUTH - EAST



POISON IVY 7a/a+

1



12



20m



OVERHANG



BRŠLJANKO 6?

2



12



20m



OVERHANG



PROJECT ?

3



12



20m



OVERHANG



PYGMALION AND GALATEA 6c

4



12



30m



OVERHANG



GRAZIE MILLE 7b

5



12




25m



OVERHANG



SOUTH - WEST



IMA PA NEMA 6?

12 25m VERTICAL


1



DRA - CHA - CHA 6?

12 25m VERTICAL


2



EL CLÁSICO 6?

12 20m VERTICAL

3



OLIMPIJADA 7?

16 40m OVERHANG

4



SOUTH - WEST 2



ZANEMARI PETI 6?

1



6



10m



OVERHANG



PRLJAVI 6?

2



5



10m







OVERHANG

WEST


 **HAMALSKI 5b** 1




 6  10m  SLAB

 **ZADNJI 5b** 2

 6  10m  SLAB



 **DOSTA ZA DANAS 5a** 1

 6  10m  SLAB